

No Parking Ordinance

The Borough has prohibited parking on certain streets between certain hours, commonly considered the “Street Sweeping Ordinance”. However, it’s not just for street sweeping; it’s also for leaf pick-up and snow removal.

Parking is prohibited during the entire year. The parking prohibition is unconditional, that is, parking is prohibited during the entire time between 8:00 am and 4:00 pm, no matter if said streets, alleys or highways are or are not being, or have or have not been, swept or cleared of leaves or snow.

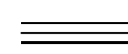
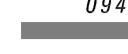
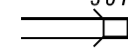
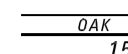

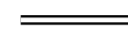

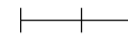


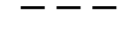
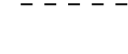





(Code Book Chapter 58, Article IV)

LEGEND

POPULATION 3,714
(2000 Census)

TOTAL MILES
Borough Road System 16.71 *
State Highway System 2.41
Total 19.12

* Includes ACT 32 Turnback Mileage of 1.61

-  LIMITED ACCESS HIGHWAY
-  STATE ROUTE AND NUMBER
-  STATE MAINTAINED BRIDGE ON BOROUGH STREET
-  BOROUGH STREET NAME AND SEGMENT LENGTH IN MILES
-  TURNBACK BOROUGH STREET
-  BOROUGH ALLEY
-  OTHER ROAD
-  RAILROAD
-  STATE BOUNDARY
-  COUNTY BOUNDARY
-  TOWNSHIP BOUNDARY
-  CITY BOUNDARY
-  BOROUGH BOUNDARY
-  MUNICIPAL BUILDING
-  SPLIT MILEAGE BETWEEN MUNICIPALITIES
-  SCHOOL, COLLEGE OR UNIVERSITY
-  POINT OF INTEREST

Red
Wednesday
No Parking
8:00 am to 4:00 pm

Yellow
Monday No Parking
8:00 am to 4:00 pm

Turquoise
Tuesday No Parking
8:00 am to 4:00 pm

Blue
Wednesday
No Parking
7:00 to 8:00 am

- A ST
- B ST
- BUCHANAN AV
- C ST
- CANNERY RD
- CHURCH AV
- DEPOT AV
- DUKE ST
- EIGHTH ST
- ELLIOT DR
- EMPRESS TREE LA
- FIFTH ST
- FOURTH ST
- FRONT ST
- HANOVER ST
- HONEY LOCUST LA
- HORIZON AV
- JEFFERSON ST
- KING ST
- LINCOLN ST
- MADISON AV
- NORTH AV
- OLD DANVILLE HWY
- ORANGE ST
- PARK AV
- POND AV
- PRIESTLEY AV
- PRINCE ST
- QUEEN ST
- RIVER VIEW DR
- SECOND ST
- SEVENTH ST
- SHEETZ AV
- SIXTH ST
- STRAWBRIDGE RD
- SUNSET LA
- SUSQUEHANNA ST
- THIRD ST
- TOULLMAN AV
- VISTA AV
- WALLACE ST
- WASHINGTON ST
- WEST WAY ST
- WHEATLEY AV
- WILD CHERRY LA
- WOODROW AV

NORTHUMBERLAND

NORTHUMBERLAND BOROUGH

NORTHUMBERLAND COUNTY

PREPARED BY THE
PENNSYLVANIA DEPARTMENT OF TRANSPORTATION

BUREAU OF PLANNING AND RESEARCH
GEOGRAPHIC INFORMATION DIVISION

IN COOPERATION WITH THE
U.S. DEPARTMENT OF TRANSPORTATION
FEDERAL HIGHWAY ADMINISTRATION

AND
MUNICIPAL SERVICES DISTRICT 3-0

MUNICIPAL CODE 49 407

REVISED PER FORM 990 DATED 10-25-05

SCALE

