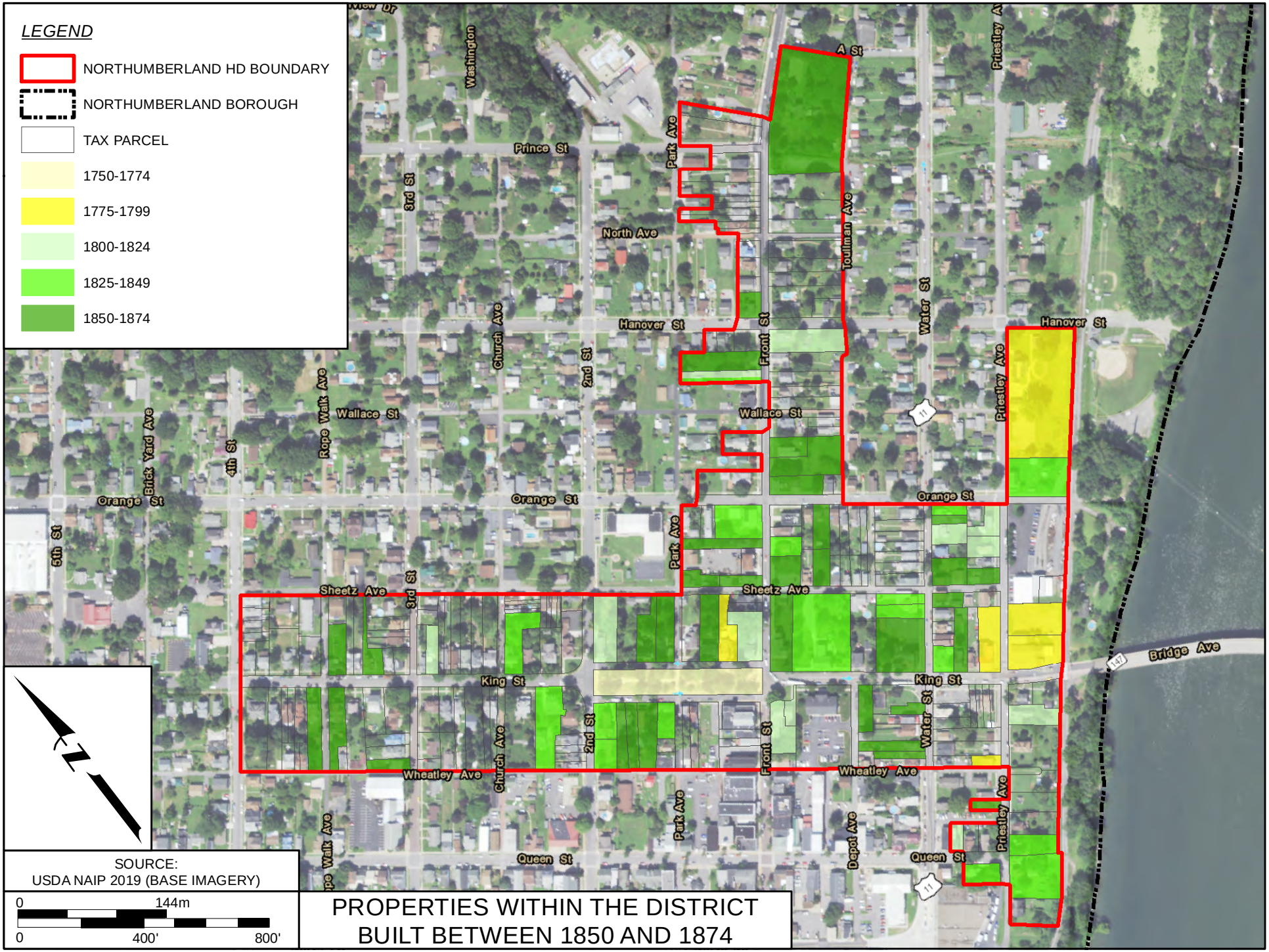

Service Layer Credits: Esri, HERE, Garmin, (c) OpenStreetMap contributors Sources: Esri, Airbus DS, USGS, NGA, NASA, CGIAR, N Robinson, NCEAS, NLS, OS, NMA, Geodatastyrelsen, Rijkswaterstaat, GSA, Geoland, FEMA, Intermap and the GIS user community

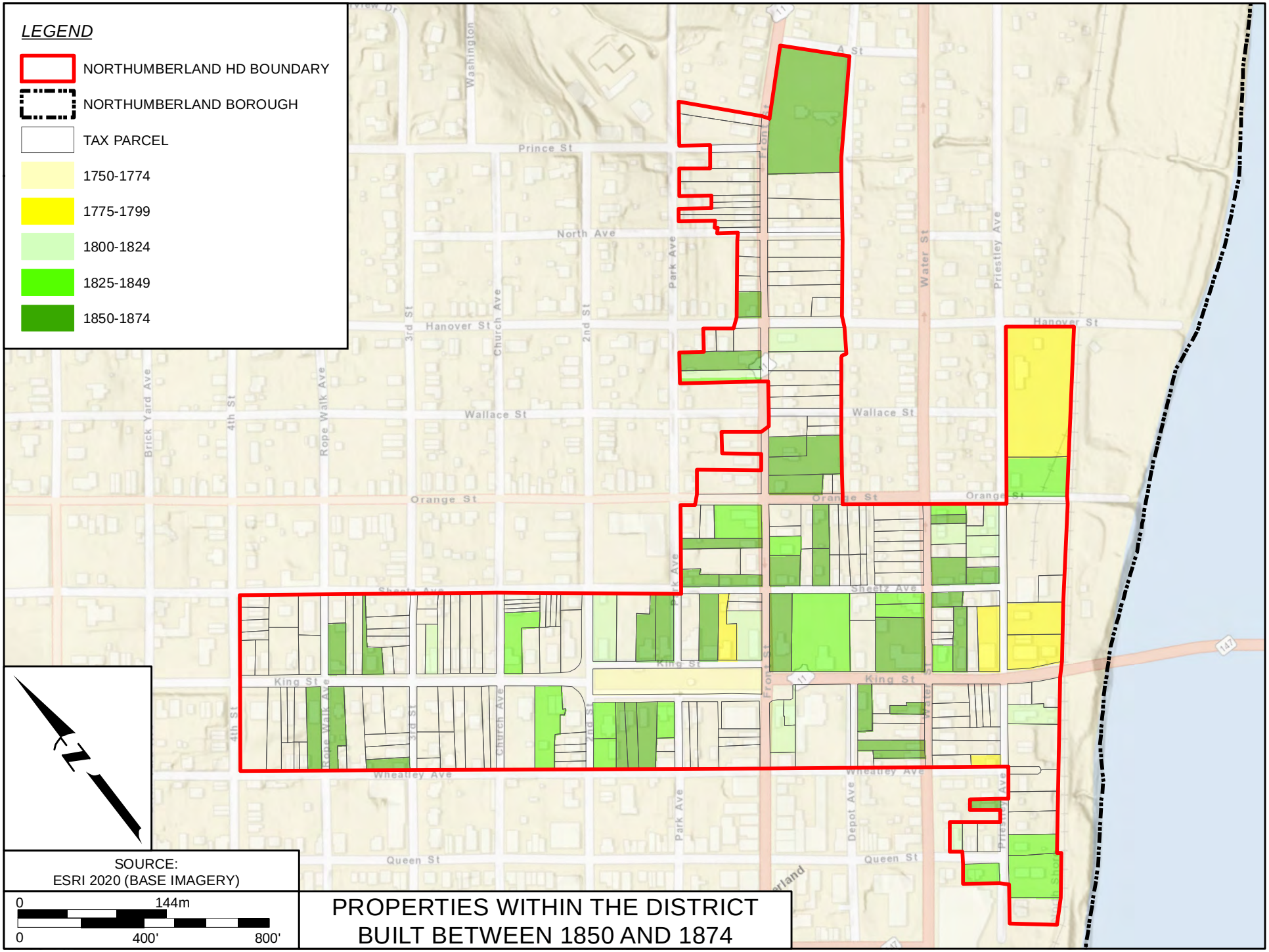

Service Layer Credits: Sources: Esri, HERE, Garmin, USGS, Intermap, INCREMENT P, NRCan, Esri Japan, METI, Esri China (Hong Kong), Esri Korea, Esri (Thailand), NGCC, (c) OpenStreetMap contributors, and the GIS User Community Sources: Esri, Airbus DS, USGS, NGA, NASA, CGIAR, N Robinson, NCEAS, NLS, OS, NMA, Geodatastyrelsen, Rijkswaterstaat, GSA, Geoland, FEMA, Intermap and the GIS user community

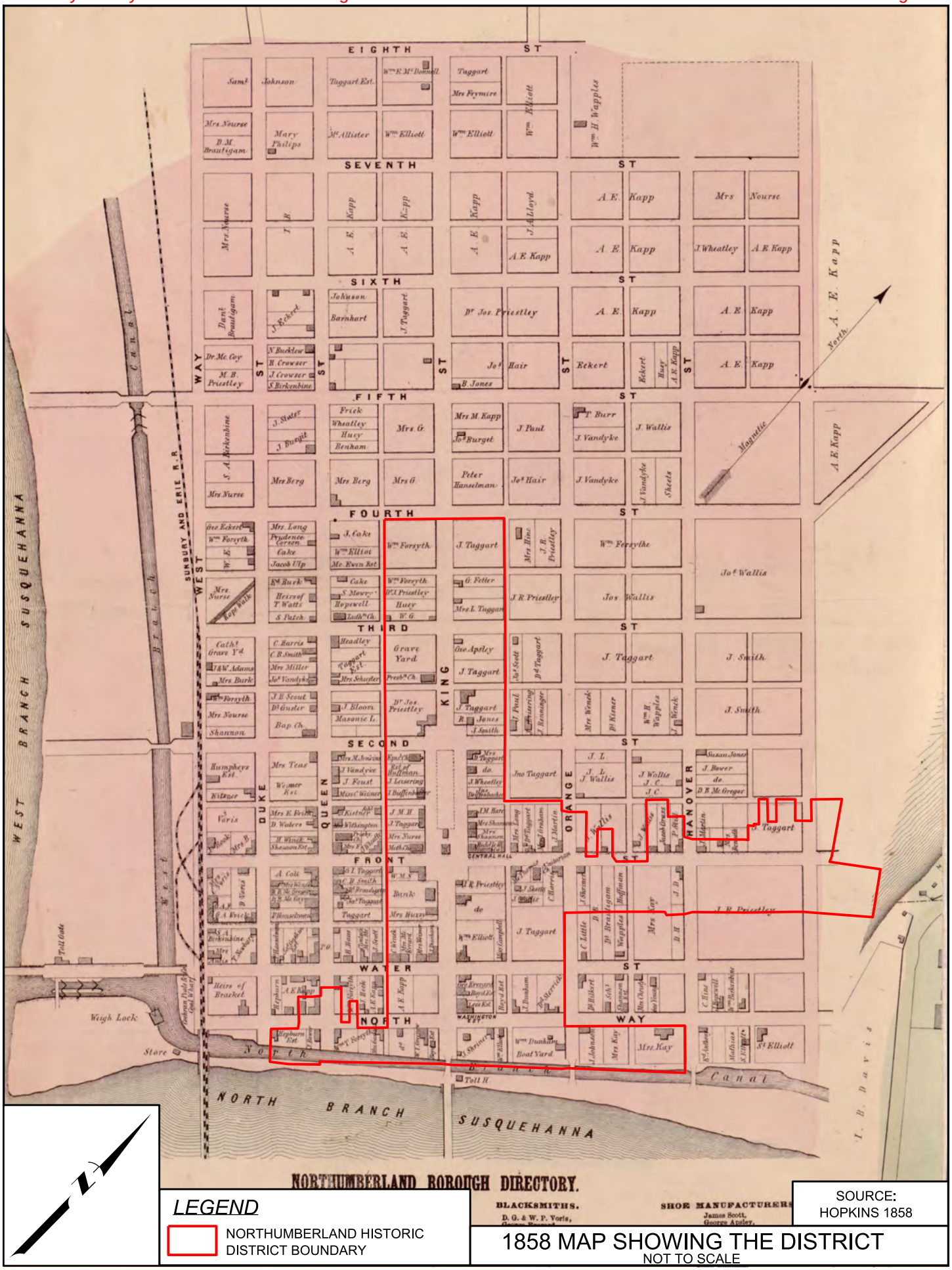

LEGEND

NORTHUMBERLAND HISTORIC DISTRICT BOUNDARY

SOURCE: HOPKINS 1858

1858 MAP SHOWING THE DISTRICT

NOT TO SCALE

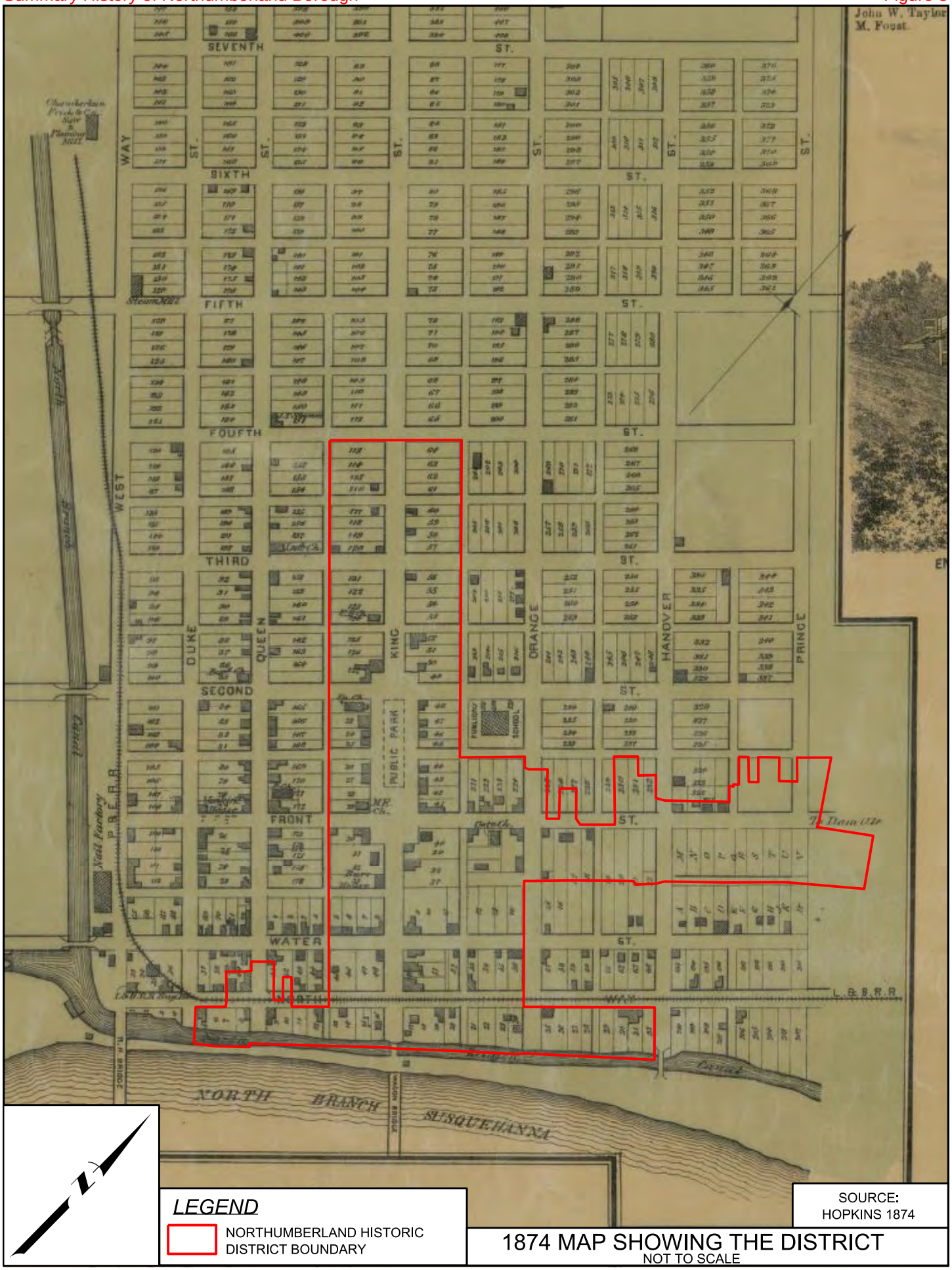
John W. Taylor
M. Foust
SEVENTH ST.
SIXTH ST.
FIFTH ST.
FOURTH ST.
THIRD ST.
SECOND ST.
FRONT ST.
WATER ST.
WEST WAY
DUKE
QUEEN
KING
ORANGE
HANOVER
PRINCE
PUBLIC PARK
PUBLIC SCHOOL
Nail Factory
P.B.E.R.R.
L.&B.R.R.
NORTH BRANCH SUSQUEHANNA
Canal
LEGEND
NORTHUMBERLAND HISTORIC DISTRICT BOUNDARY
SOURCE: HOPKINS 1874
1874 MAP SHOWING THE DISTRICT
NOT TO SCALE

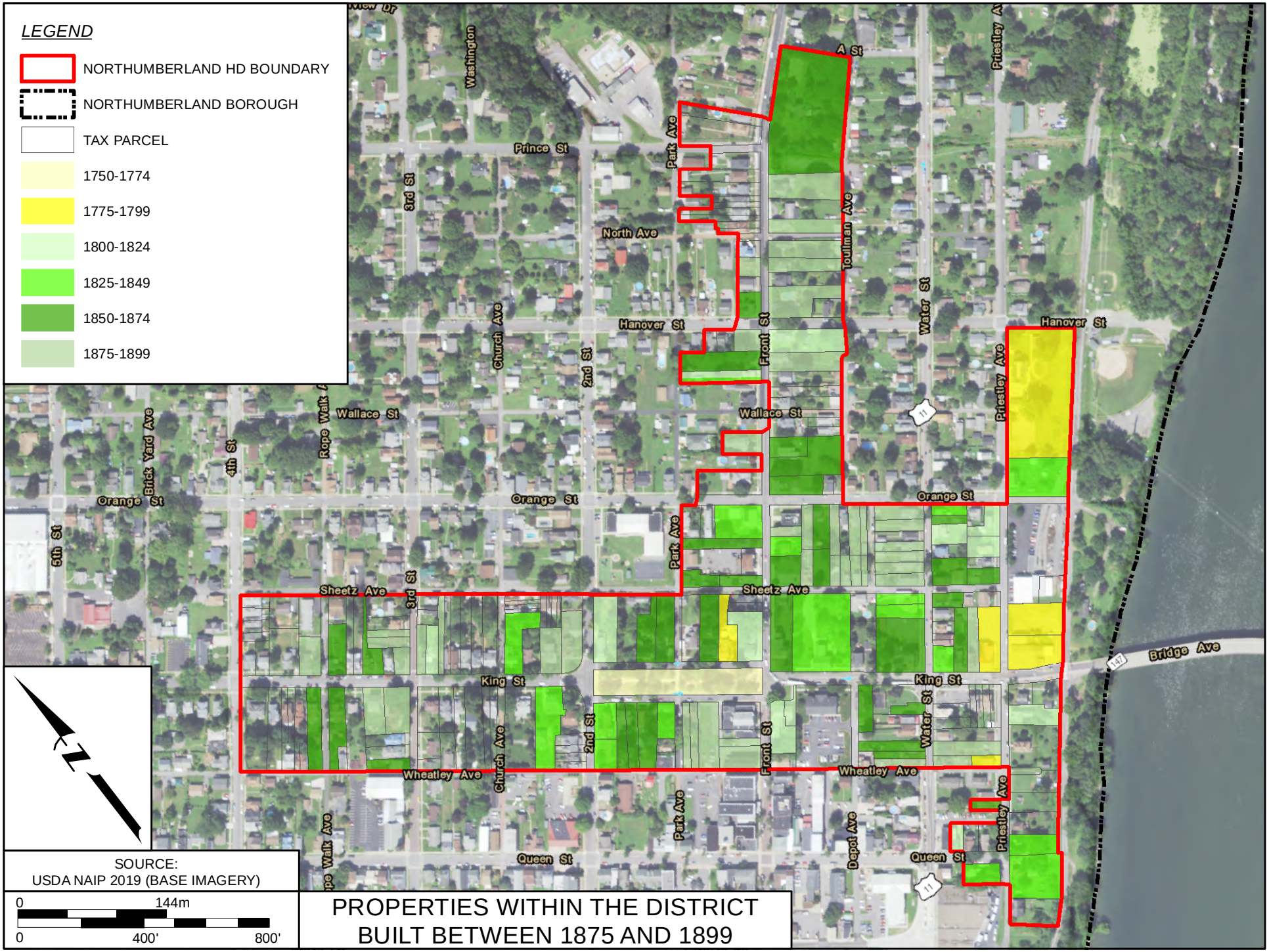

Service Layer Credits: Esri, HERE, Garmin, (c) OpenStreetMap contributors Sources: Esri, Airbus DS, USGS, NGA, NASA, CGIAR, N Robinson, NCEAS, NLS, OS, NMA, Geodatastyrelsen, Rijkswaterstaat, GSA, Geoland, FEMA, Intermap and the GIS user community

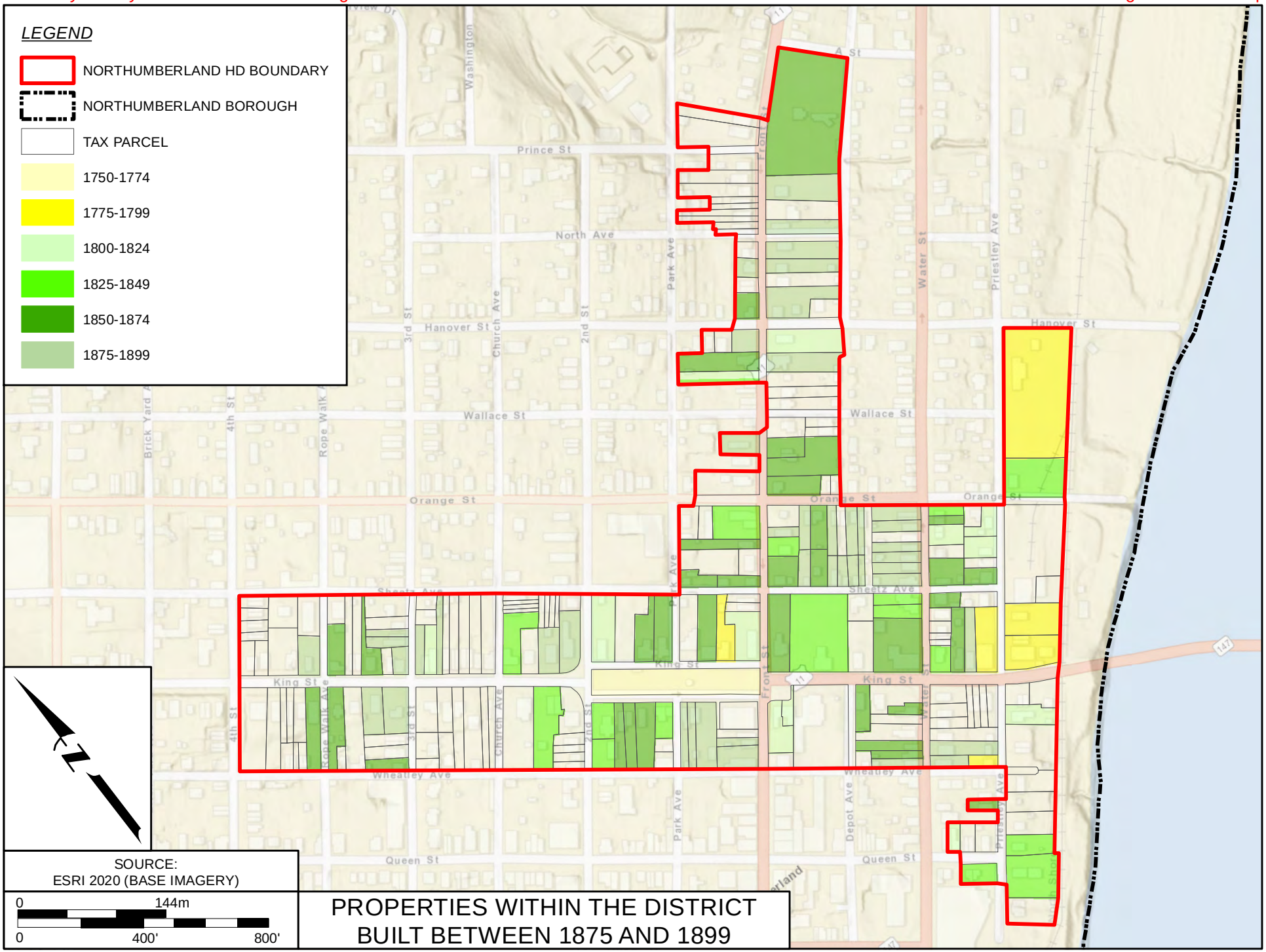

Service Layer Credits: Sources: Esri, HERE, Garmin, USGS, Intermap, INCREMENT P, NRCan, Esri Japan, METI, Esri China (Hong Kong), Esri Korea, Esri (Thailand), NGCC, (c) OpenStreetMap contributors, and the GIS User Community Sources: Esri, Airbus DS, USGS, NGA, NASA, CGIAR, N Robinson, NCEAS, NLS, OS, NMA, Geodatastyrelsen, Rijkswaterstaat, GSA, Geoland, FEMA, Intermap and the GIS user community

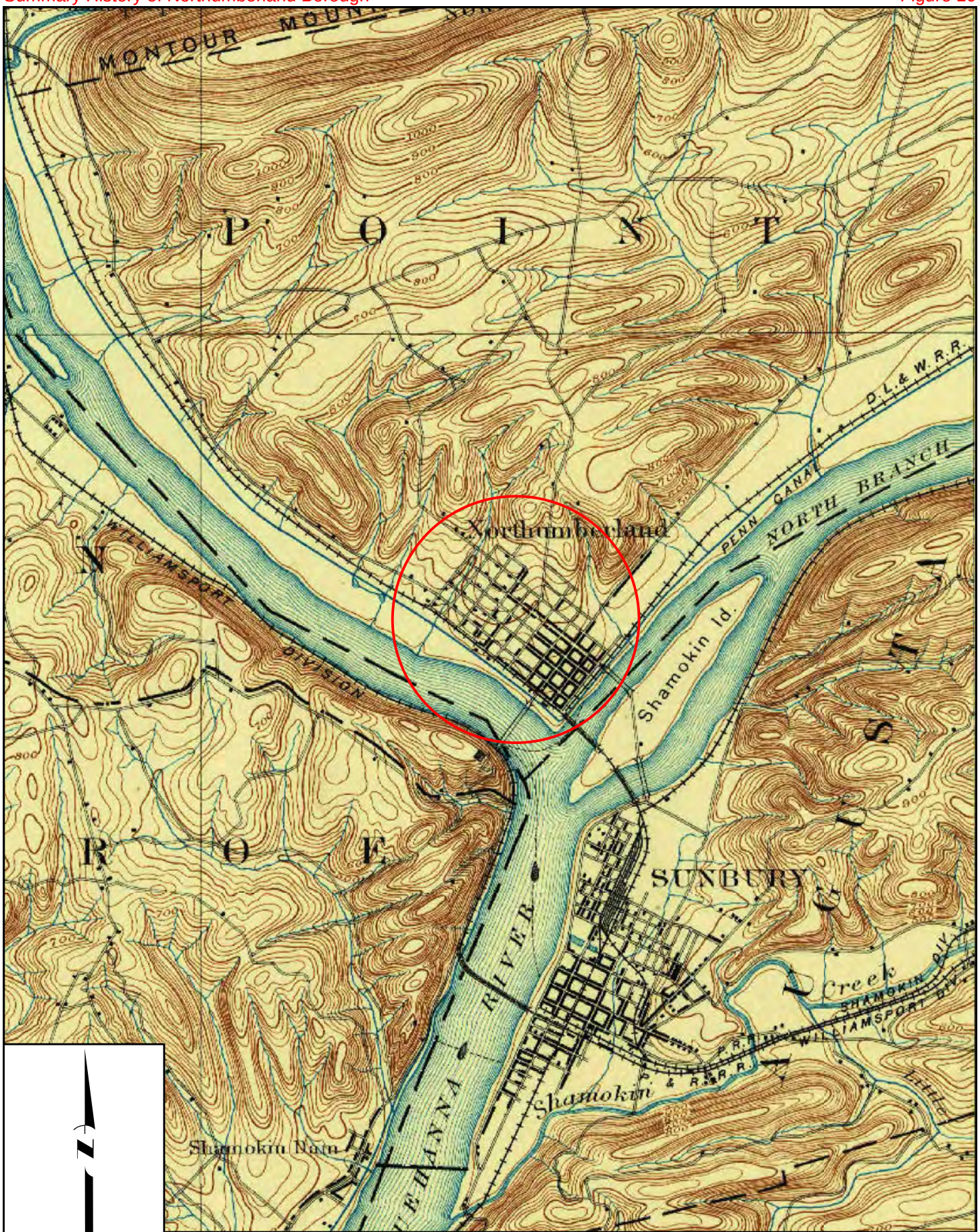

SOURCE:
USGS 1893

LEGEND

NORTHUMBERLAND HISTORIC DISTRICT LOCATION

1893 TOPOGRAPHIC MAP
SHOWING NORTHUMBERLAND BOROUGH
NOT TO SCALE